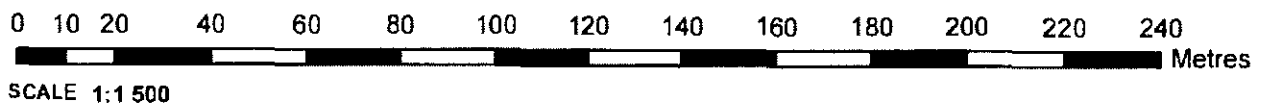
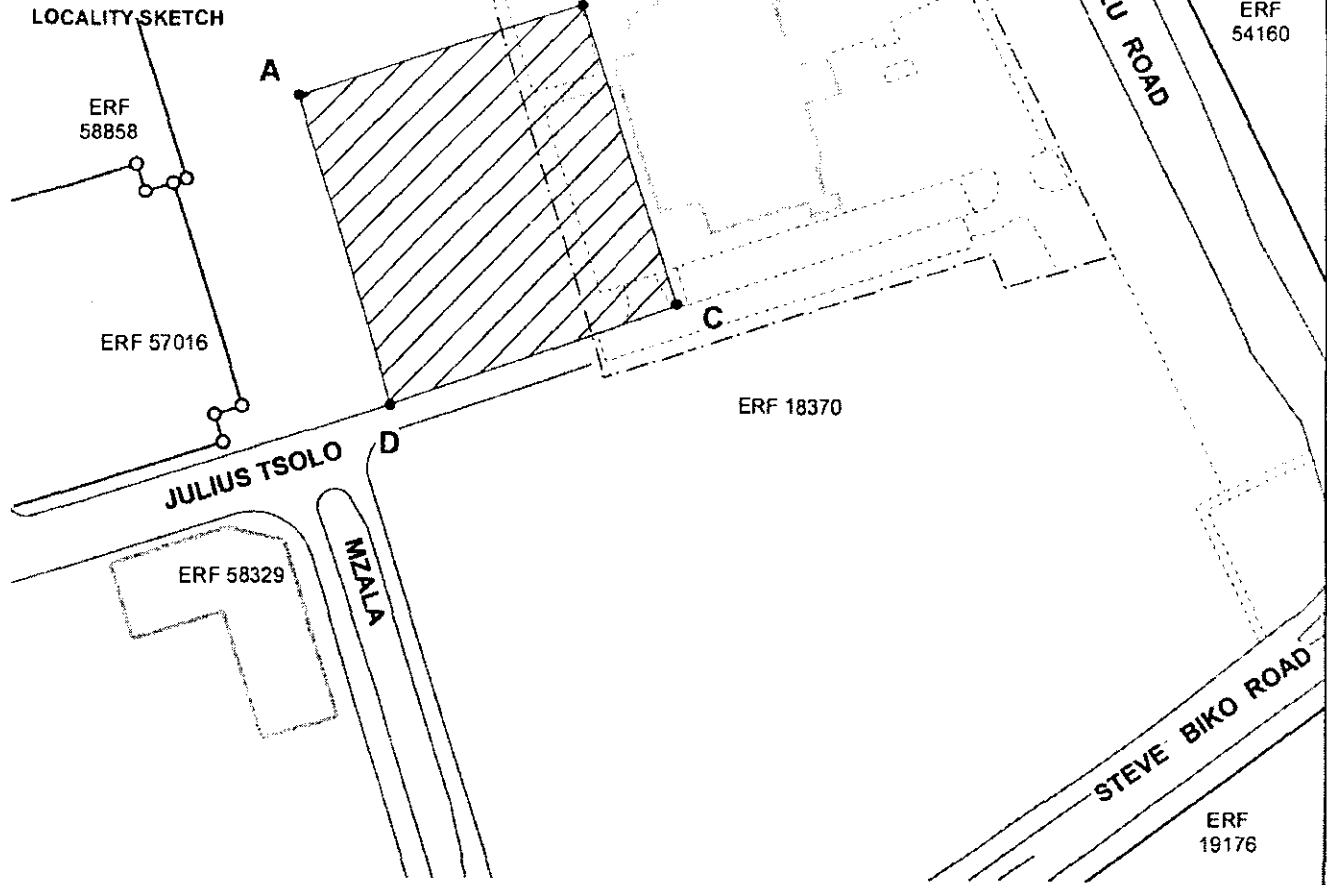


CU	± 04.1
DA	± 66.7

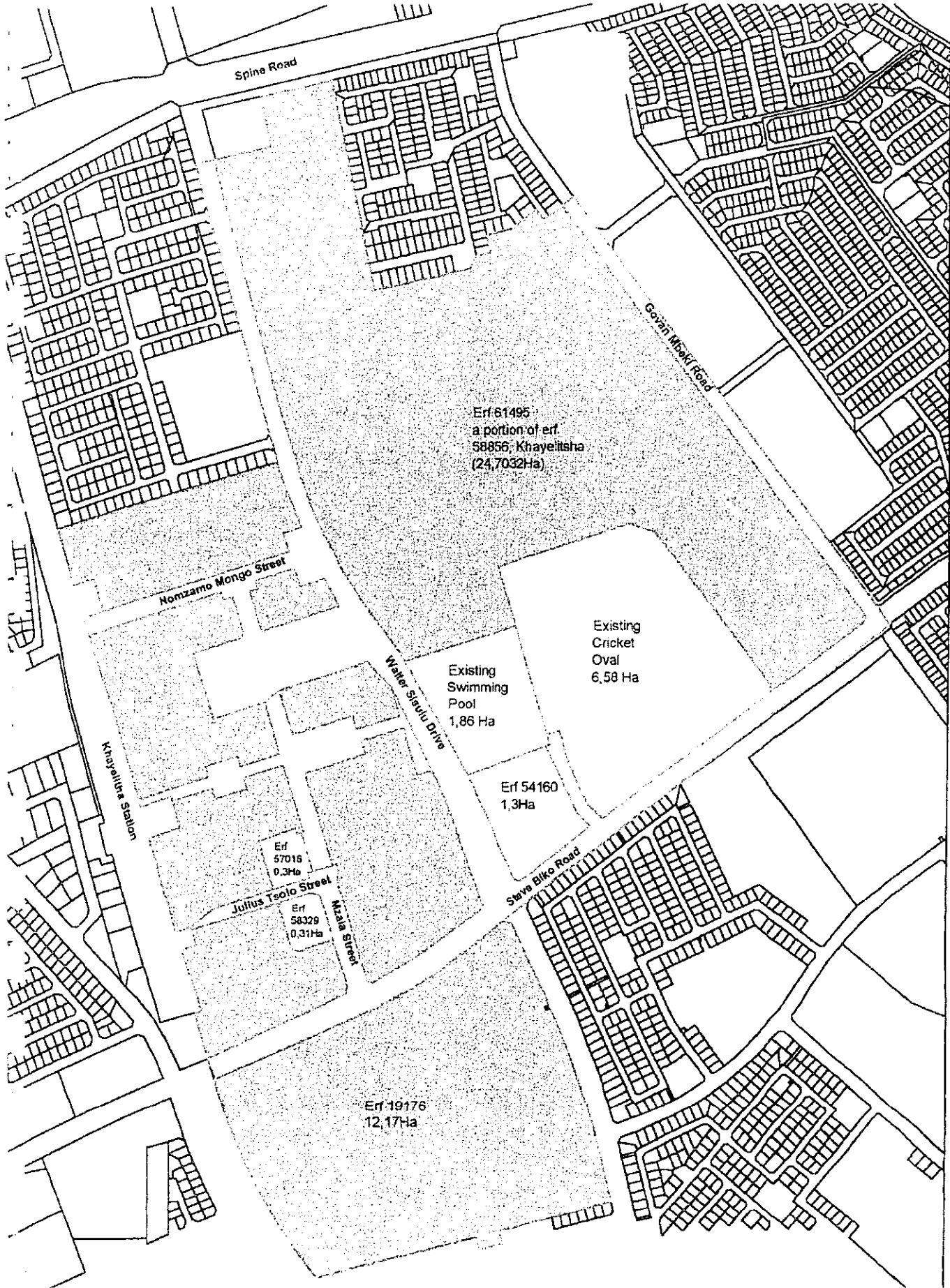


DISPOSAL OF CITY LAND - PORTION OF ERF 18370 KHAYELITSHA - OFF JULIUS TSOLO KHAYELITSHA

FIGURE	ERF NO	AREA M ²	ZONING EXTRACT	D/T AND OATE	OWNERSHIP
ABCD	18370 KHAYELITSHA	4210	Transport 2: Public Road & Public Parking	T 6667 dated 1986/02/24	City of Cape Town

WARD 94 SUBCOUNCIL 10

REFER TO	M1984; JOB NO 4535	 31/03/2015 CIVIC CENTRE	Page 1 of 2	
CASE NO.			SURVEYOR	
SOURCE	SKETCHES/CORP. ISIS		GIS OPERATOR	L BRANDT (2014/12/19)
FILE/REC.	HO14/3/4/1041/A37 (41053)		CHECKED	
MEMO			LIS 1249v1	



Erf 61495
 a portion of erf
 58856, Khayelitsha
 (24,7032Ha)

Existing
 Cricket
 Oval
 6,58 Ha

Existing
 Swimming
 Pool
 1,86 Ha

Erf 54160
 1,3Ha

Erf
 57016
 0,3Ha

Erf
 58329
 0,31Ha

Erf 19176
 12,17Ha

KCT Development Land
 future development

PROJECT **ICHA TELITSHA 080**
 Allocation of Land to KC Trust as per the Land Availability Agreement

DRAWING **ICHA TRUST DEVELOPMENT LAND**
 Annexure
 A

scale: 1:5000
 date: 30/04/04
Chu